

Advancing Goods Movement through the Inland Empire

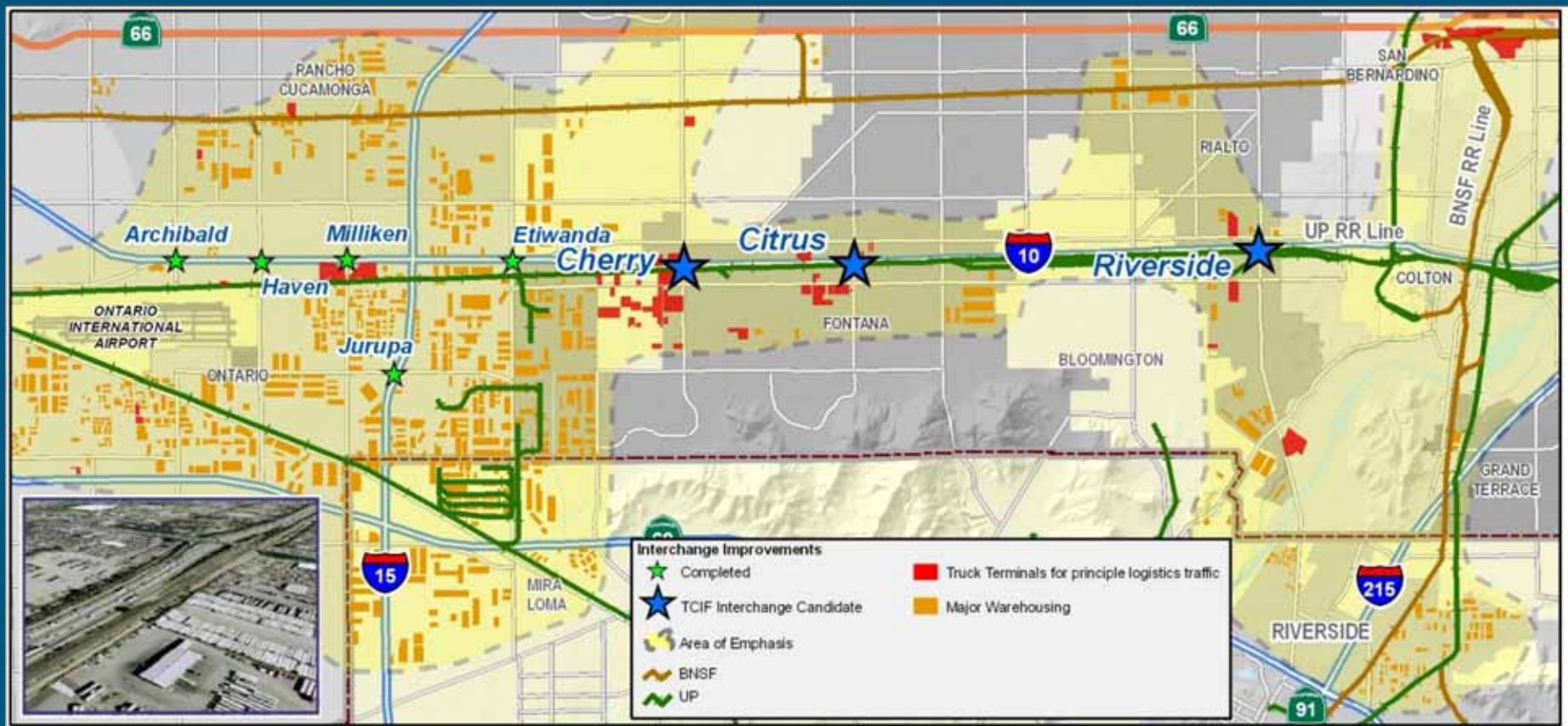


Balancing the Benefits and Burdens in the Inland Empire

Ty Schuiling

Central San Bernardino Valley

Railroads, Truck Terminals, Warehouses





© 2007 Europa Technologies

© 2007 Google™

Pointer 34°03'54.45" N 117°29'21.51" W elev 1023 ft Streaming ||||| 100%

Eye alt 2130 ft

ADVANCING GOODS MOVEMENT THROUGH THE INLAND EMPIRE



I-15/I-215 Devore Interchange


- Gateway to Cajon Pass
- #1 Chokepoint in San Bernardino County



State Street/University Grade Separation

Example of a recently completed project






Colton Crossing

Where Rail
Meets Rail in
Freight Movement



ADVANCING GOODS MOVEMENT THROUGH THE INLAND EMPIRE



For additional information, call:
909.884.8276

Or visit our website:
www.sanbag.ca.gov

